



**No. 27/2, 33rd Cross, 2nd Main Rd, 7th Block, Jayanagar,  
Bengaluru,  
Karnataka 560070**

**CRITERION- 04 - INFRASTRUCTURE AND LEARNING RESOURCES**



**Key Indicator – 4.1 Physical Facilities**

**Metric No. 4.1.1 The Institution has adequate infrastructure and other facilities for**

**a. teaching - learning, viz., classrooms, laboratories, computing equipment etc.**

**b. ICT – enabled facilities such as smart class, LMS etc. Facilities for Cultural and sports activities, yoga centre, games (indoor and outdoor), Gymnasium, auditorium etc**

**Supporting Documents**

ICT Class Room, Computer Labs, Cultural, Seminar Hall, Library, Auditorium, Administrative Facilities, Yoga centre, Gymnasium and Sports Photos



No. 27/2, 33rd Cross, 2nd Main Rd, 7th Block,  
Jayanagar, Bengaluru,  
Karnataka 560070

**Criteria 4: Infrastructure and Learning Resources**

Sl. No	Description
	<b>Administrative Block</b>
1	Management Cabins(Management Room, Board Room, Principal Cabin)
2	Administrative Office- Reception, Lobby, General Office, Admission Counselling Room 1 &2, Accounts Section
3	IQAC
4	Examination Centre
5	Placement Cell

Sl. No	Description
	<b>Academic Block</b>
1	HOD, Staff Room
2	All Lecturer Halls
3	Laboratories and Computer Centre
4	Seminar Hall 1
5	Seminar Hall 2(Multipurpose)
6	Open Auditorium (Quadrangle) -
7	Rest Room
8	Common Room
9	Swayam and Mooc Centre
10	Smart Class Room
11	Tutorial Room

Sl. No	Sports Facilities
1	Sports Room
2	Indoor Games
3	Outdoor Games

Sl. No	Other Facilities
1	Lift Facilities
2	Drinking Water Facilities
3	Canteen Facilities
4	Health Centres
5	Yoga Centre
6	Gymnasium
7	CCTV Surveillance
8	Transport Facilities
9	Fire Extinguisher
10	Reprographic Centre
11	Ramp Facilities
12	Physically Challenged Restroom
13	Wheel Chair Facility
14	Security Office
15	Rainwater Harvesting
16	Waste Segregation
17	Solar Panel
18	Lawn Area
19	Diesel Generator(15 KV)

# ADMINISTRATIVE BLOCK

  
Principal  
CITY COLLEGE  
Jayanagar, Bangalore - 70



## 4.1.1 SUPPORTING DOCUMENTS - Physical Facilities

### ADMINISTRATIVE BLOCK





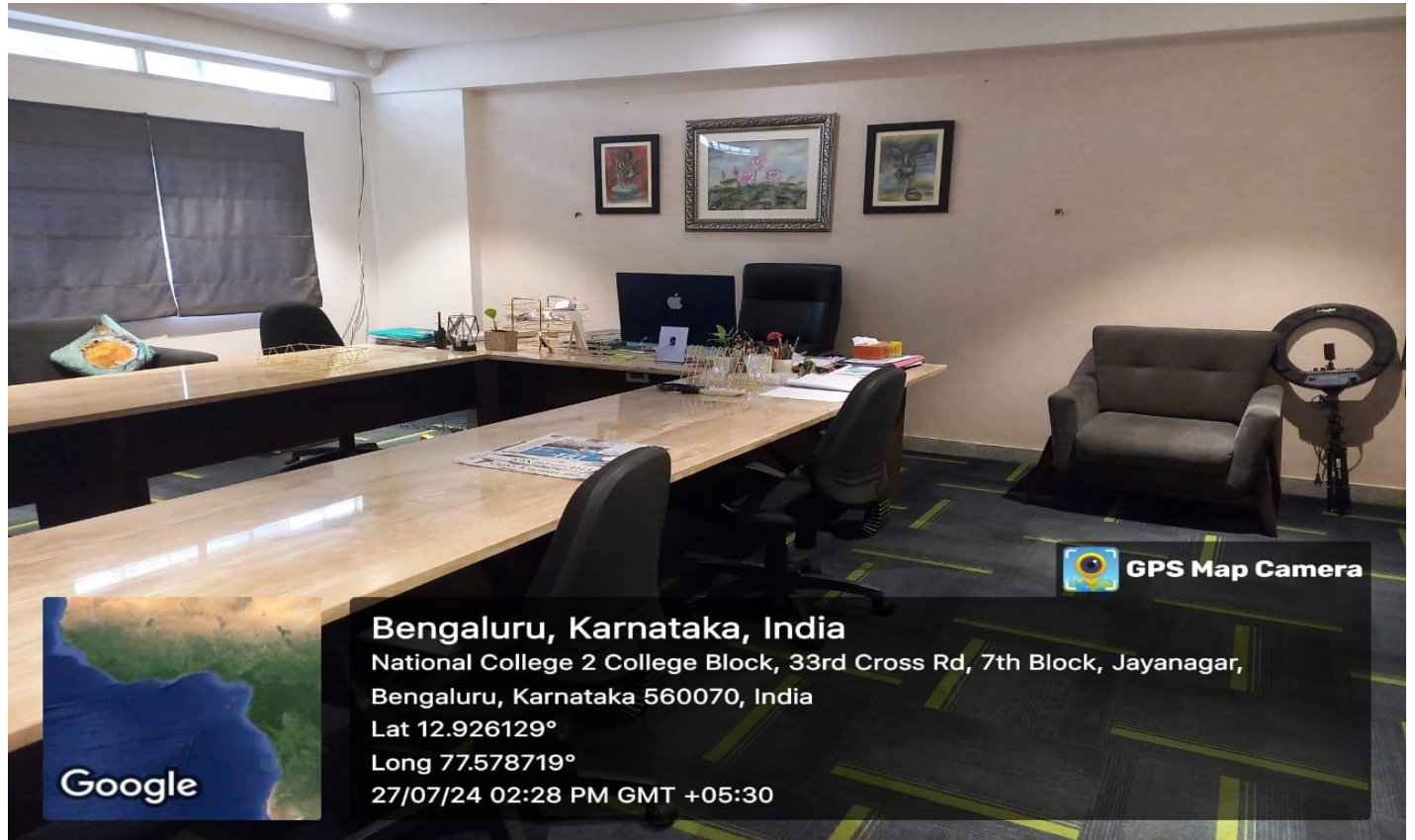


City College Front View



City College Inside View






 **GPS Map Camera**



**Bengaluru, Karnataka, India**  
National College 2 College Block, 33rd Cross Rd, 7th Block, Jayanagar,  
Bengaluru, Karnataka 560070, India  
Lat 12.926129°  
Long 77.578719°  
27/07/24 02:28 PM GMT +05:30



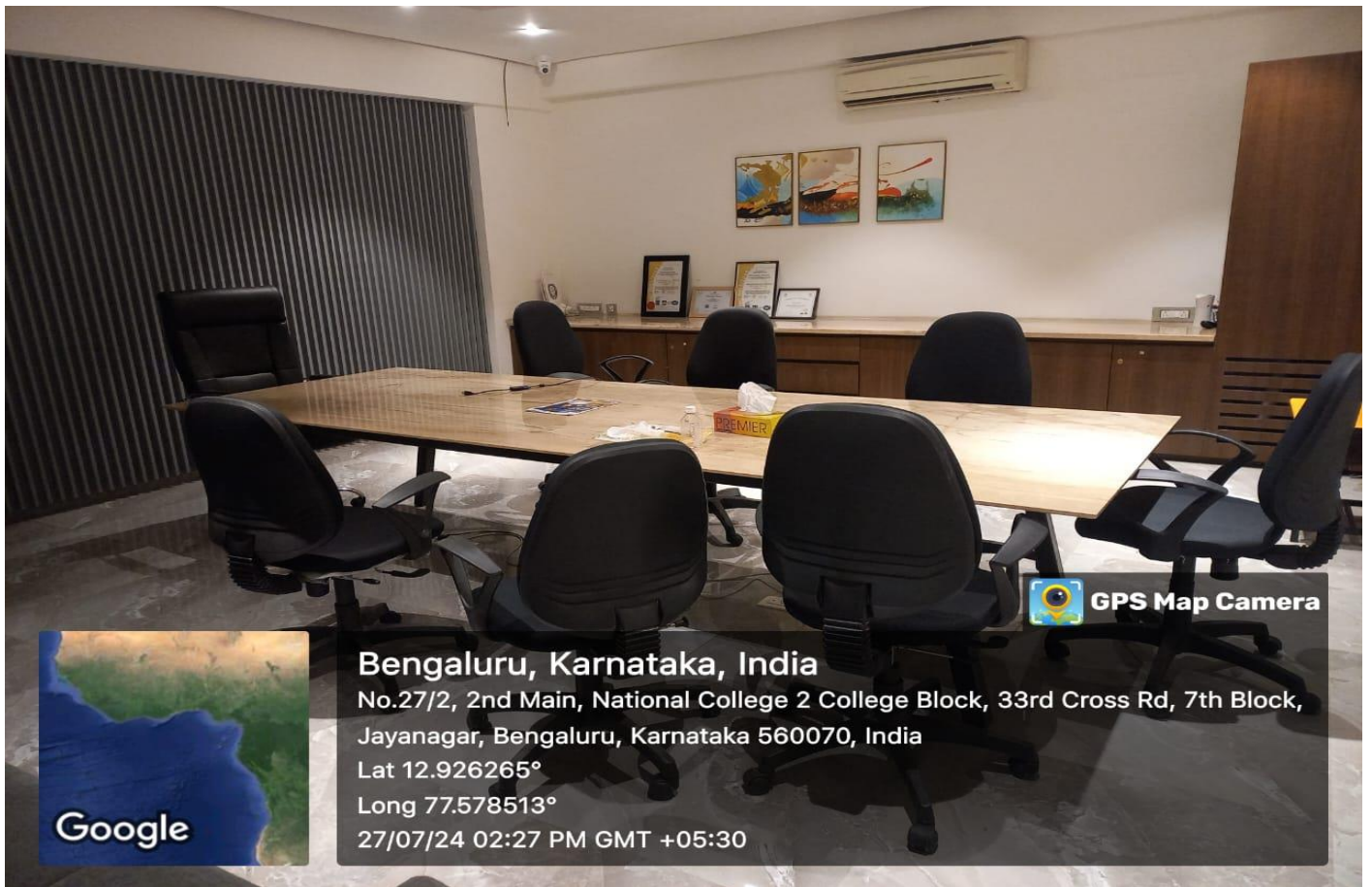
 **GPS Map Camera**



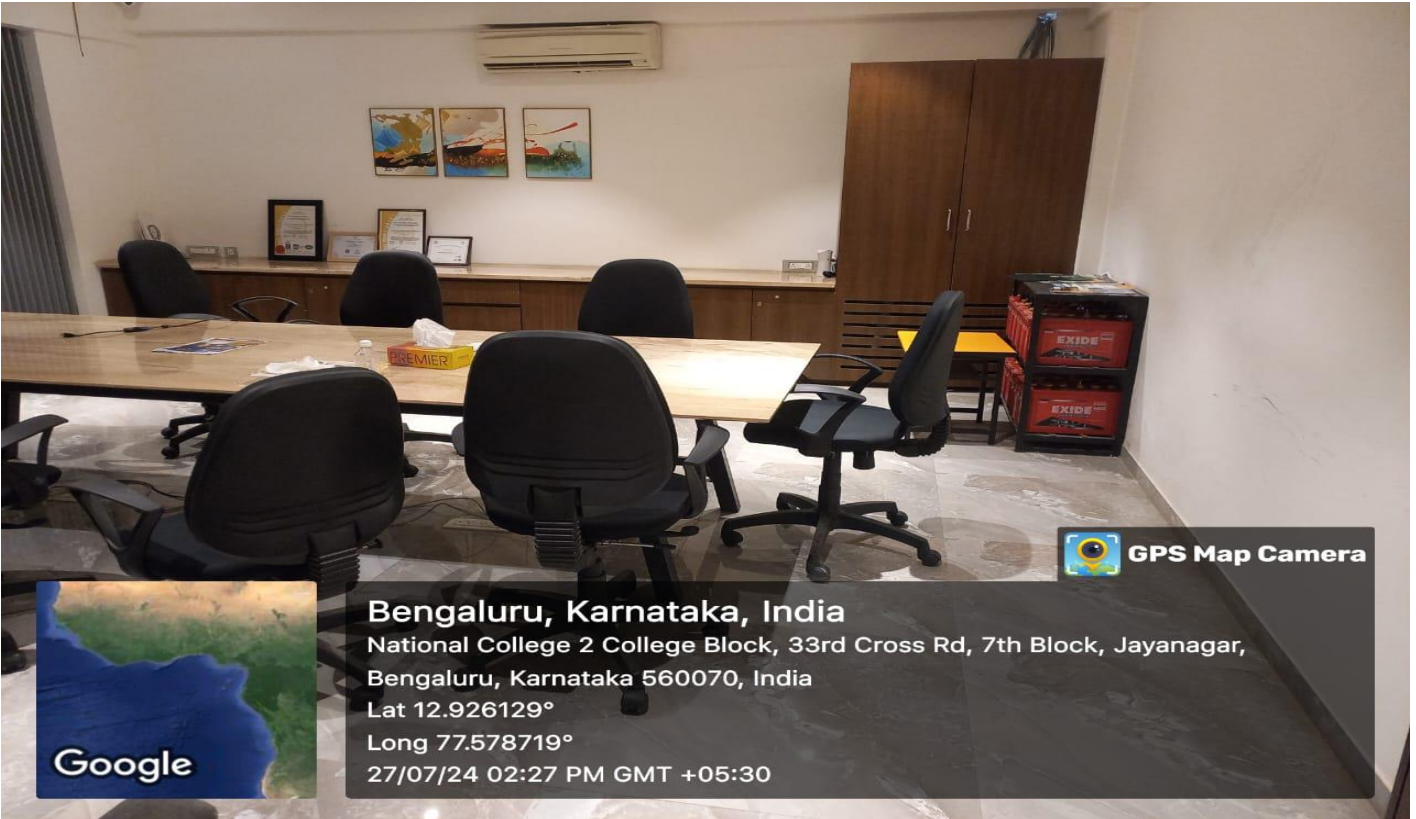
**Bengaluru, Karnataka, India**  
National College 2 College Block, 33rd Cross Rd, 7th Block, Jayanagar,  
Bengaluru, Karnataka 560070, India  
Lat 12.926129°  
Long 77.578719°  
27/07/24 02:28 PM GMT +05:30

**Management Cabin**






**Bengaluru, Karnataka, India**  
No.27/2, 2nd Main, National College 2 College Block, 33rd Cross Rd, 7th Block,  
Jayanagar, Bengaluru, Karnataka 560070, India  
Lat 12.926265°  
Long 77.578513°  
27/07/24 02:27 PM GMT +05:30



**Bengaluru, Karnataka, India**  
National College 2 College Block, 33rd Cross Rd, 7th Block, Jayanagar,  
Bengaluru, Karnataka 560070, India  
Lat 12.926129°  
Long 77.578719°  
27/07/24 02:27 PM GMT +05:30

**Board Room**





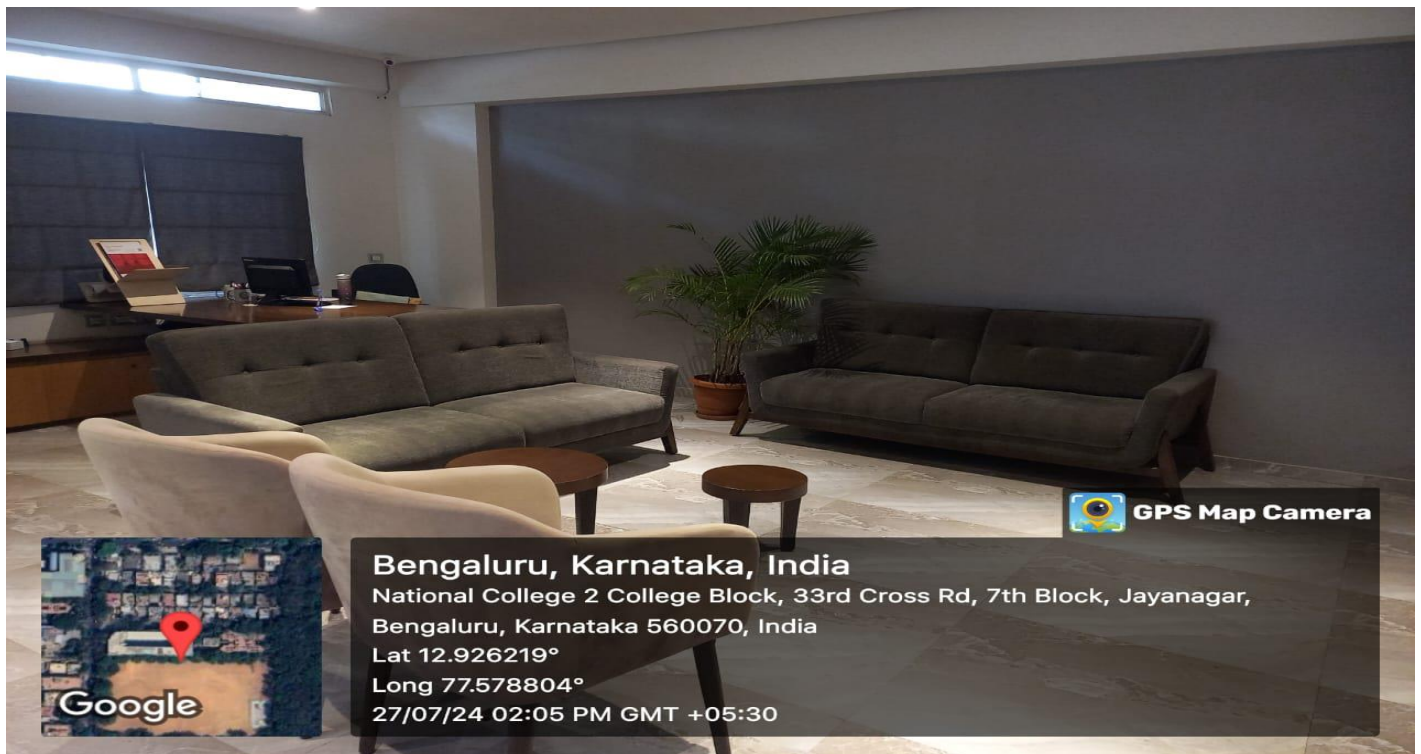
Principal's Office





**Bengaluru, Karnataka, India**  
Union Bank Of India, 27/2, Block 7, Jayanagar, Bengaluru, Karnataka 560041, India  
Lat 12.926326°  
Long 77.578641°  
04/08/24 02:21 PM GMT +05:30

**Administrative Office – Reception**



**Bengaluru, Karnataka, India**  
National College 2 College Block, 33rd Cross Rd, 7th Block, Jayanagar, Bengaluru, Karnataka 560070, India  
Lat 12.926219°  
Long 77.578804°  
27/07/24 02:05 PM GMT +05:30

**Administrative Office – Lobby**

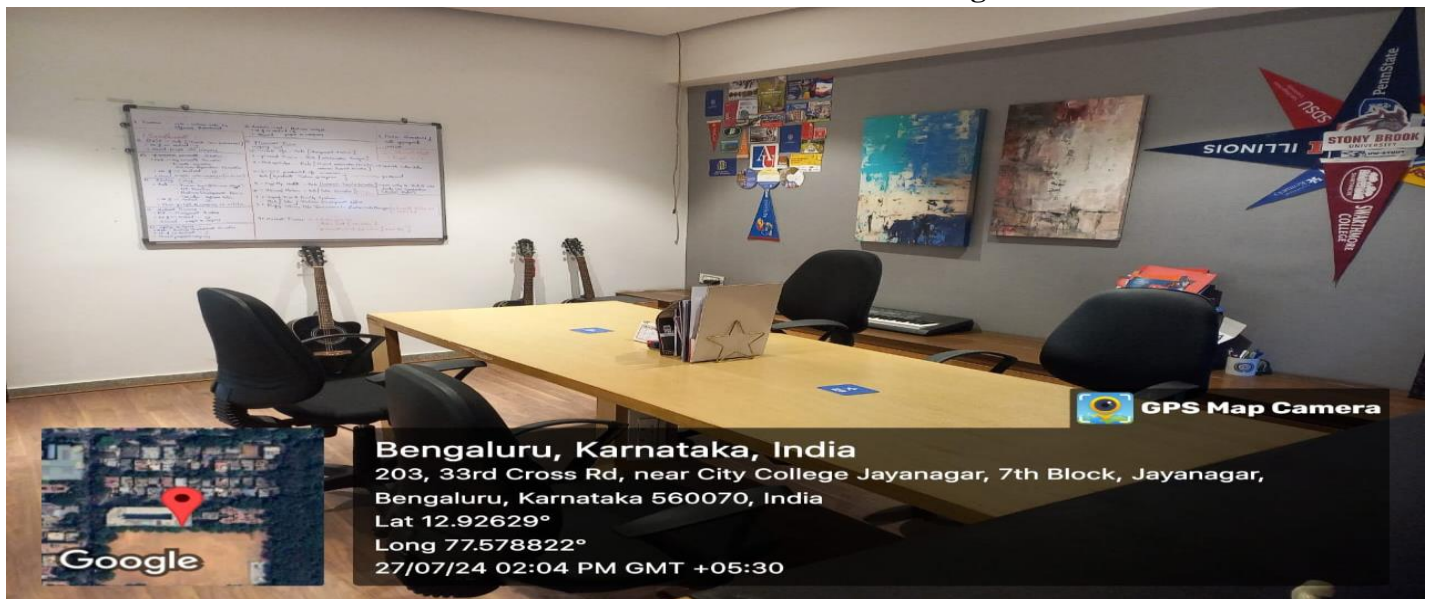
*Janeer*  
Principal  
CITY COLLEGE  
Jayanagar, Bangalore - 70



**Administrative Office - General Office**

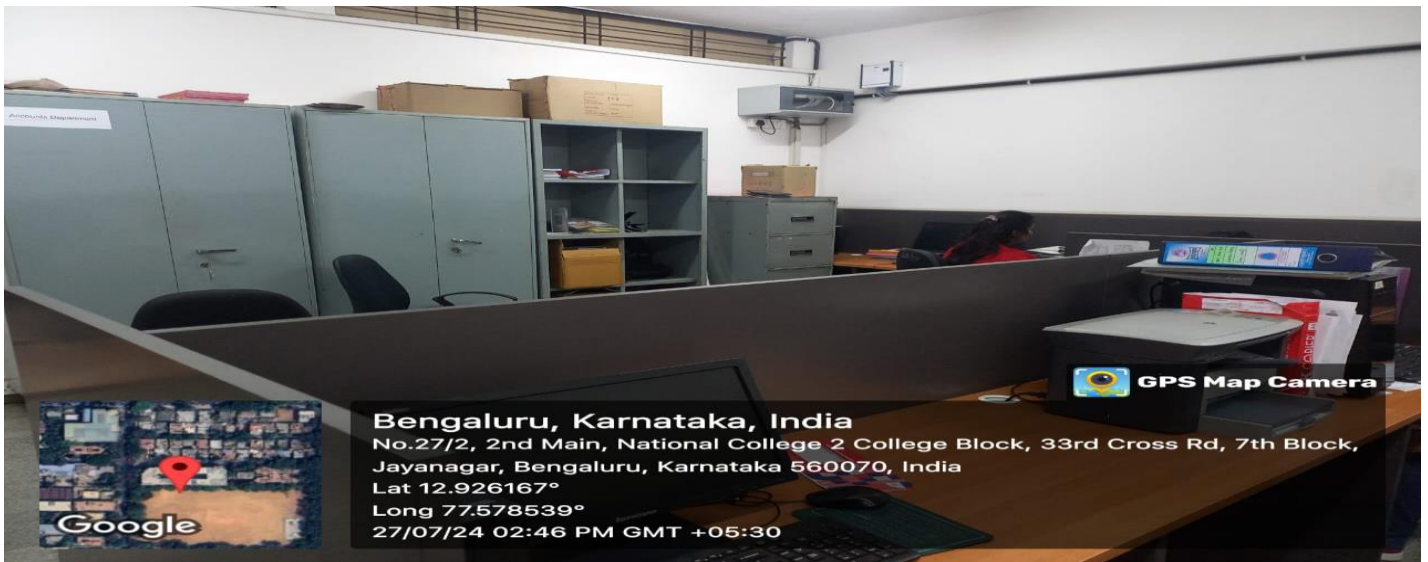


**Administrative Office – Admissions Counselling Room 1**



**Administrative Office - Counselling Room 2**





**Administrative Office - Accounts Section**




**IQAC (Internal Quality Assurance Cell)**

*Janeer*  
Principal  
CITY COLLEGE  
Jayanagar, Bangalore - 79






**Bengaluru, Karnataka, India**  
206, 33rd Cross Rd, near City College Jayanagar, 7th Block, Jayanagar,  
Bengaluru, Karnataka 560070, India  
Lat 12.926311°  
Long 77.578494°  
27/07/24 02:24 PM GMT +05:30



**Bengaluru, Karnataka, India**  
Union Bank Of India, 27/2, Block 7, Jayanagar, Bengaluru, Karnataka 560041,  
India  
Lat 12.926108°  
Long 77.578444°  
27/07/24 02:39 PM GMT +05:30

**Examination Centre**

*Jneca*  
Principal  
CITY COLLEGE  
Jayanagar, Bangalore - 79



Placement Cell


*Jmcc*  
Principal  
CITY COLLEGE  
Jayanagar, Bangalore - 79

# ACADEMIC BLOCK

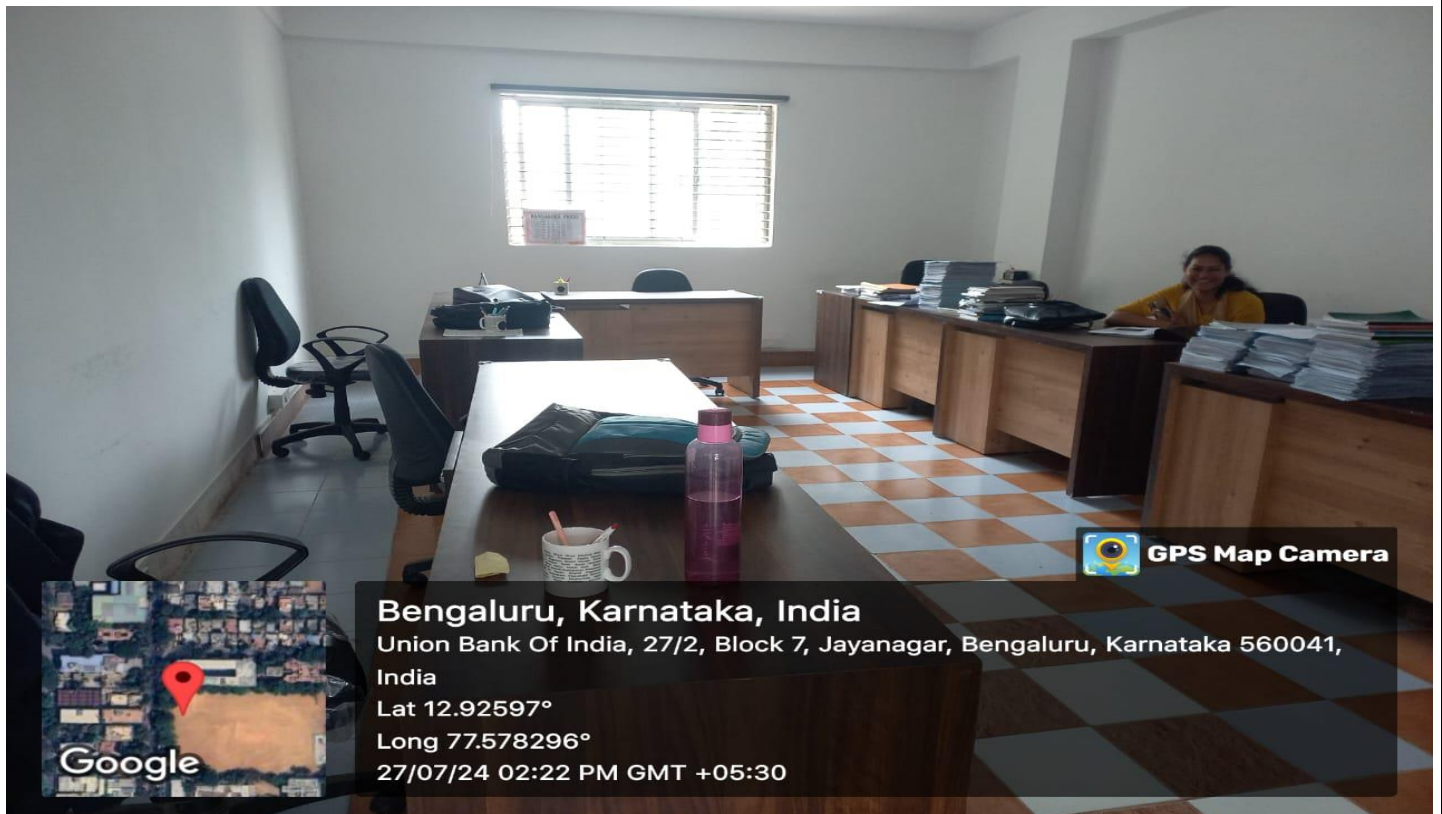
  
Principal  
CITY COLLEGE  
Jayanagar, Bangalore - 79

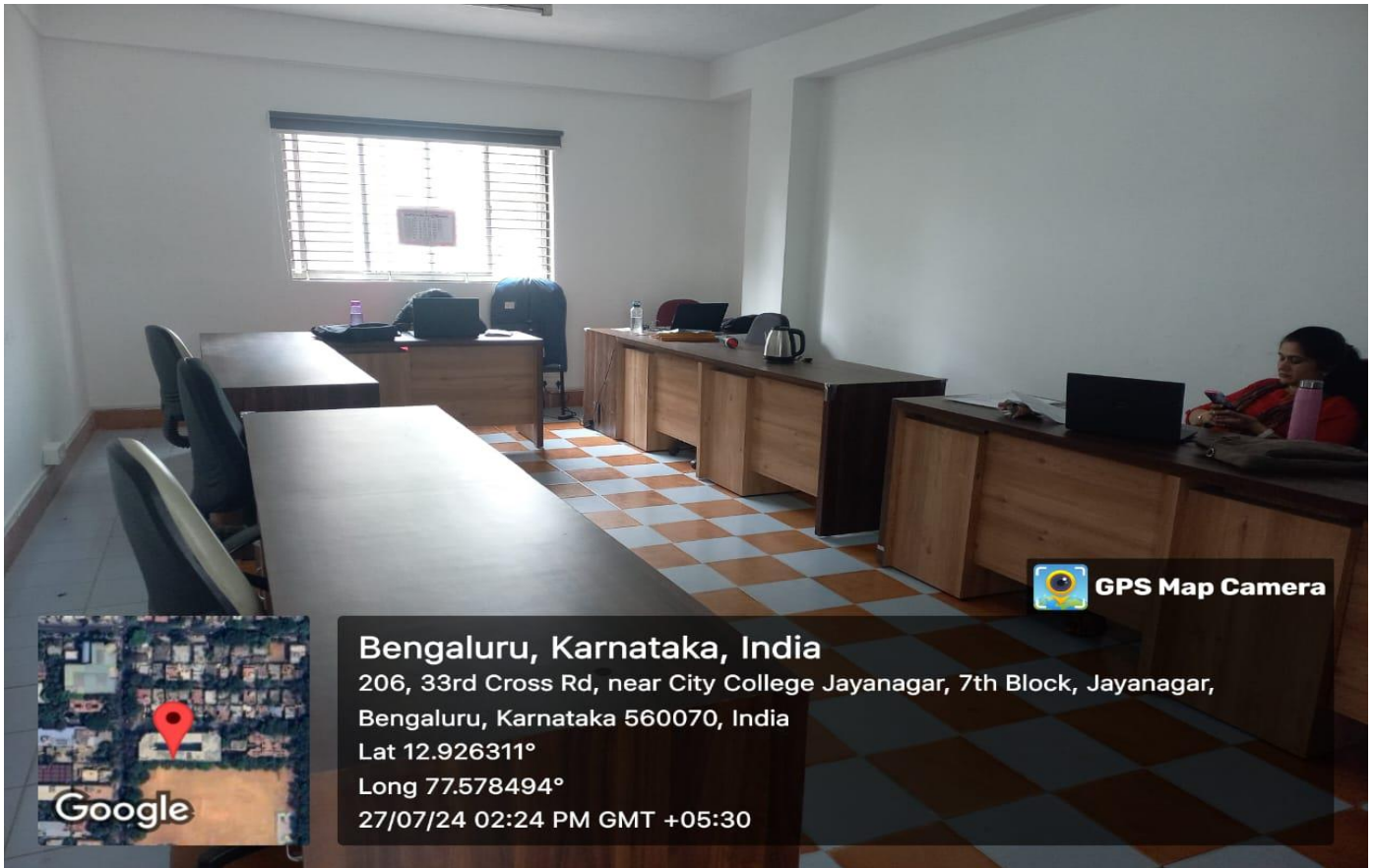


## ACADEMIC BLOCK




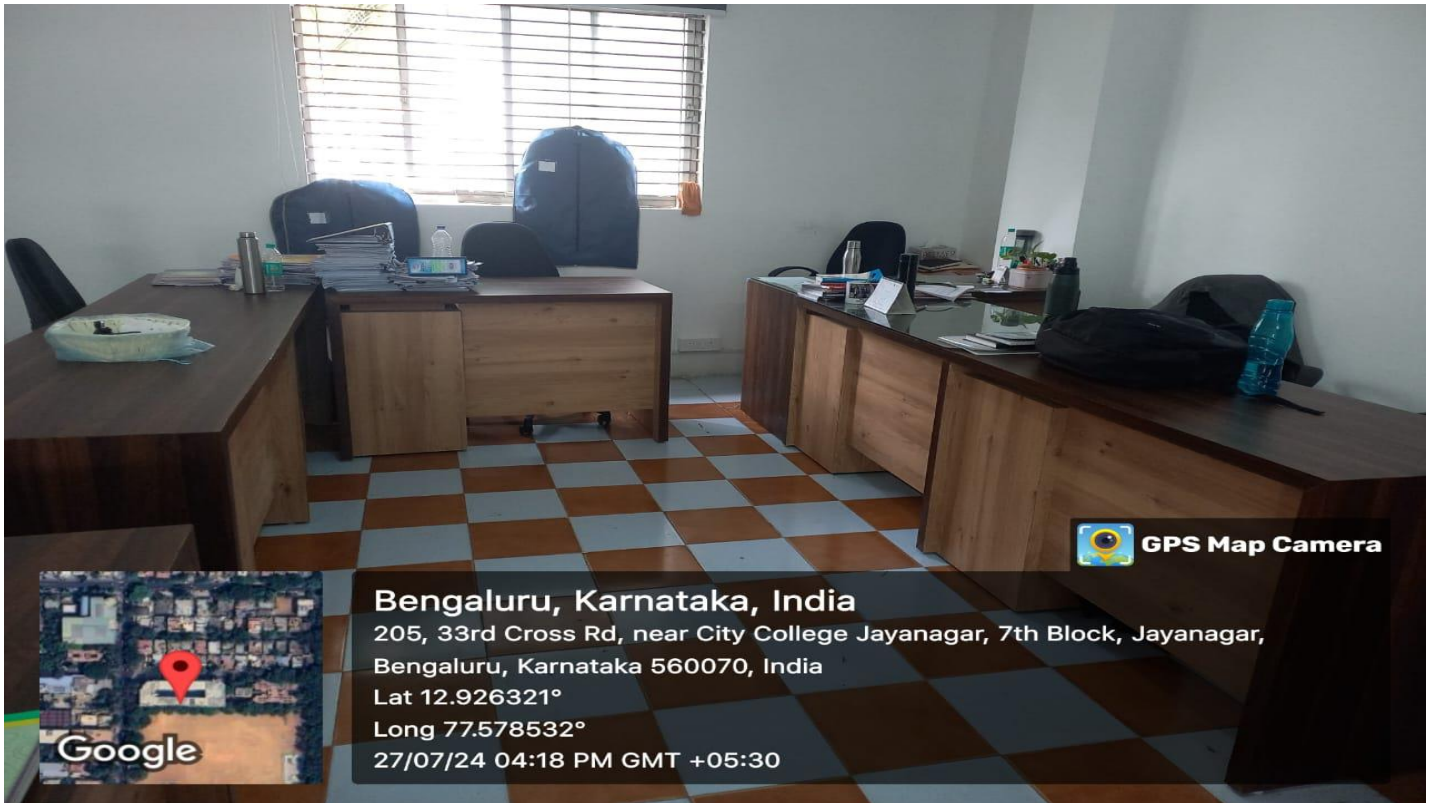
HOD Cabin






**Bengaluru, Karnataka, India**  
206, 33rd Cross Rd, near City College Jayanagar, 7th Block, Jayanagar,  
Bengaluru, Karnataka 560070, India  
Lat 12.926311°  
Long 77.578494°  
27/07/24 02:24 PM GMT +05:30

 **GPS Map Camera**



**Bengaluru, Karnataka, India**  
205, 33rd Cross Rd, near City College Jayanagar, 7th Block, Jayanagar,  
Bengaluru, Karnataka 560070, India  
Lat 12.926321°  
Long 77.578532°  
27/07/24 04:18 PM GMT +05:30

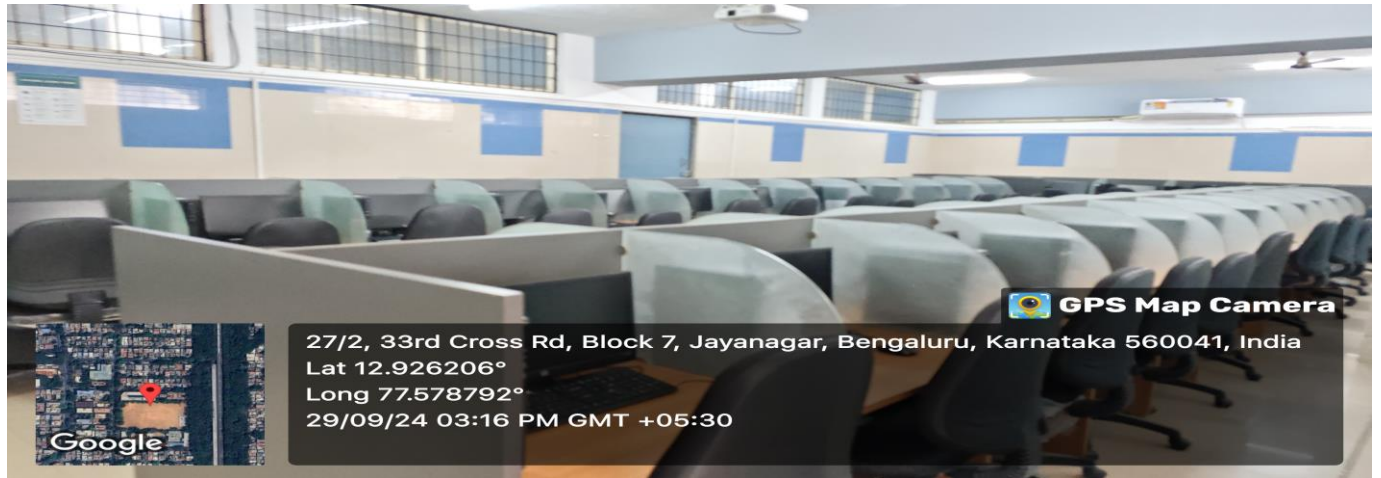
 **GPS Map Camera**

**Staff Rooms**

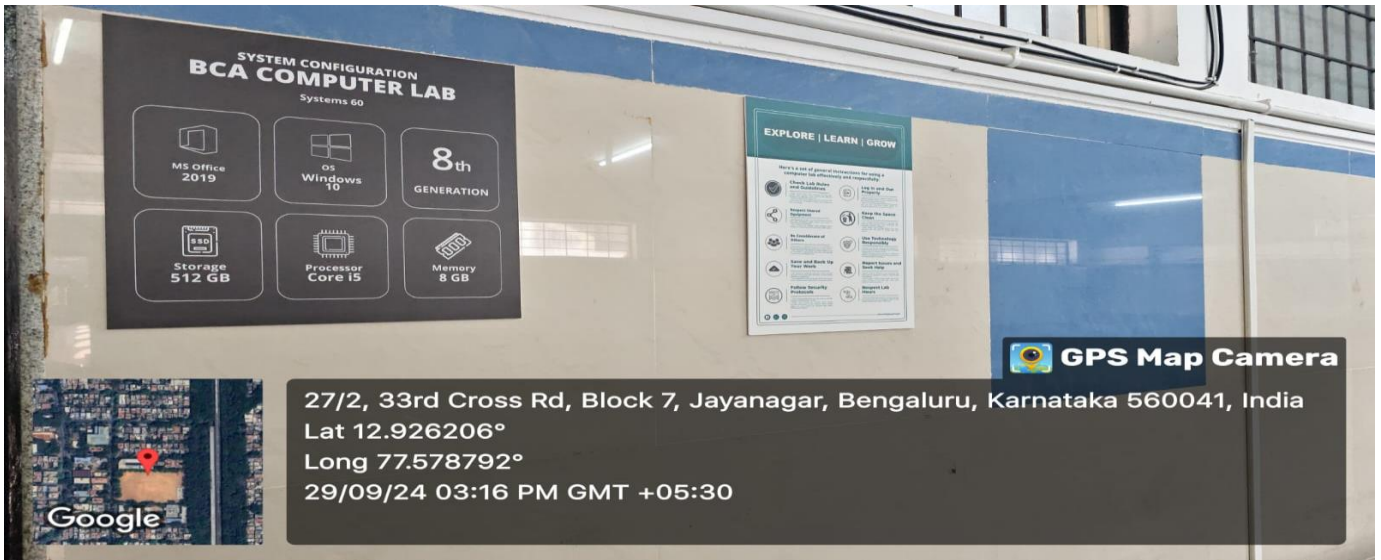




**Bengaluru, Karnataka, India**  
 No.27/2, 2nd Main, National College 2 College Block, 33rd Cross Rd, 7th Block,  
 Jayanagar, Bengaluru, Karnataka 560070, India  
 Lat 12.926118°  
 Long 77.578584°  
 29/07/24 09:27 AM GMT +05:30




**27/2, 33rd Cross Rd, Block 7, Jayanagar, Bengaluru, Karnataka 560041, India**  
 Lat 12.926206°  
 Long 77.578792°  
 29/09/24 03:16 PM GMT +05:30



**27/2, 33rd Cross Rd, Block 7, Jayanagar, Bengaluru, Karnataka 560041, India**  
 Lat 12.926206°  
 Long 77.578792°  
 29/09/24 03:16 PM GMT +05:30

**Laboratories and Computer centre**








**Bengaluru, Karnataka, India**  
Union Bank Of India, 27/2, Block 7, Jayanagar, Bengaluru, Karnataka 560041, India  
Lat 12.926082°  
Long 77.578476°  
27/07/24 02:36 PM GMT +05:30



**Bengaluru, Karnataka, India**  
Union Bank Of India, 27/2, Block 7, Jayanagar, Bengaluru, Karnataka 560041, India  
Lat 12.925975°  
Long 77.578571°  
27/07/24 02:37 PM GMT +05:30



**Bengaluru, Karnataka, India**  
Union Bank Of India, 27/2, Block 7, Jayanagar, Bengaluru, Karnataka 560041, India  
Lat 12.925975°  
Long 77.578571°  
27/07/24 02:37 PM GMT +05:30





 **GPS Map Camera**



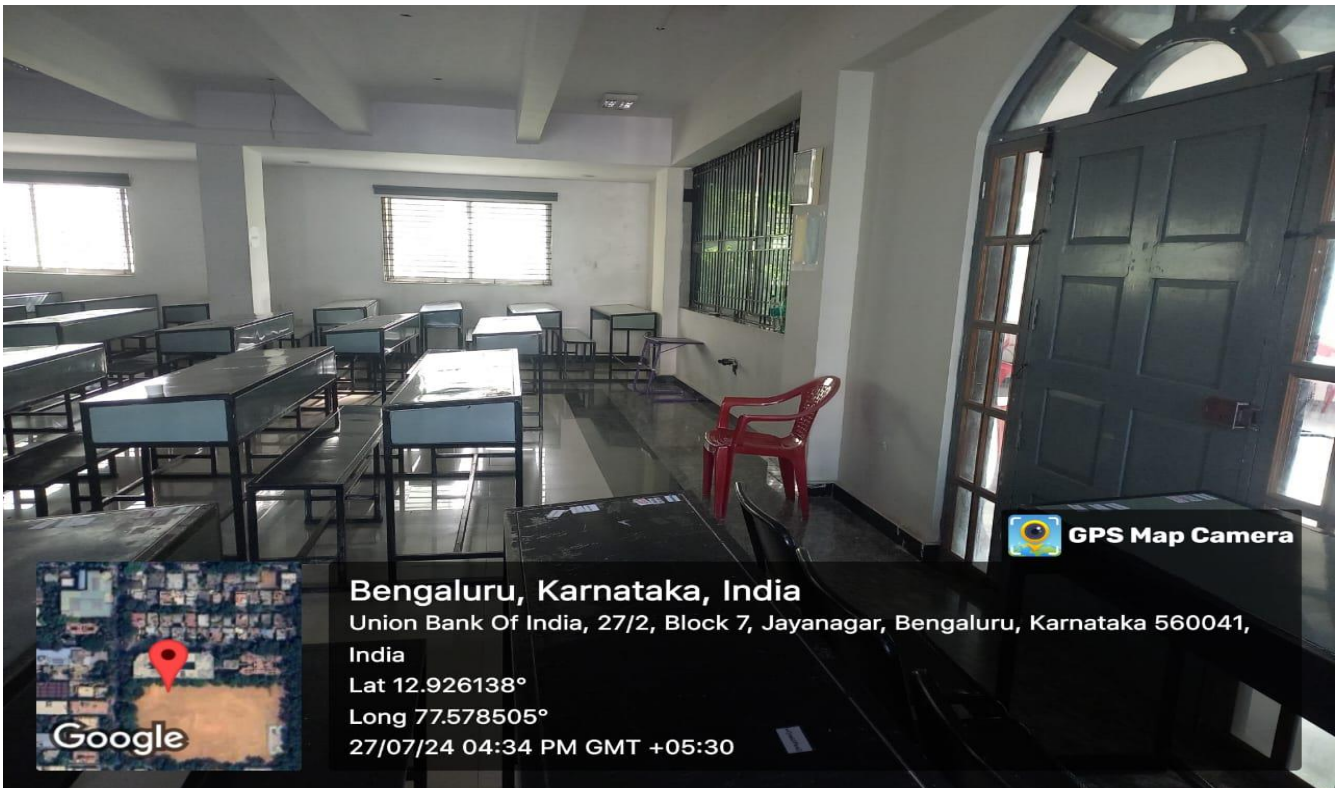
**Bengaluru, Karnataka, India**

Union Bank Of India, 27/2, Block 7, Jayanagar, Bengaluru, Karnataka 560041, India

Lat 12.926138°

Long 77.578505°

27/07/24 04:34 PM GMT +05:30



 **GPS Map Camera**



**Bengaluru, Karnataka, India**

Union Bank Of India, 27/2, Block 7, Jayanagar, Bengaluru, Karnataka 560041, India

Lat 12.926138°

Long 77.578505°

27/07/24 04:34 PM GMT +05:30

  
Principal  
CITY COLLEGE  
Jayanagar, Bangalore - 79





**Bengaluru, Karnataka, India**

Union Bank Of India, 27/2, Block 7, Jayanagar, Bengaluru, Karnataka 560041, India

Lat 12.926138°

Long 77.578505°

27/07/24 04:33 PM GMT +05:30

**Seminar Hall 2(Multipurpose)**



**Bengaluru, Karnataka, India**

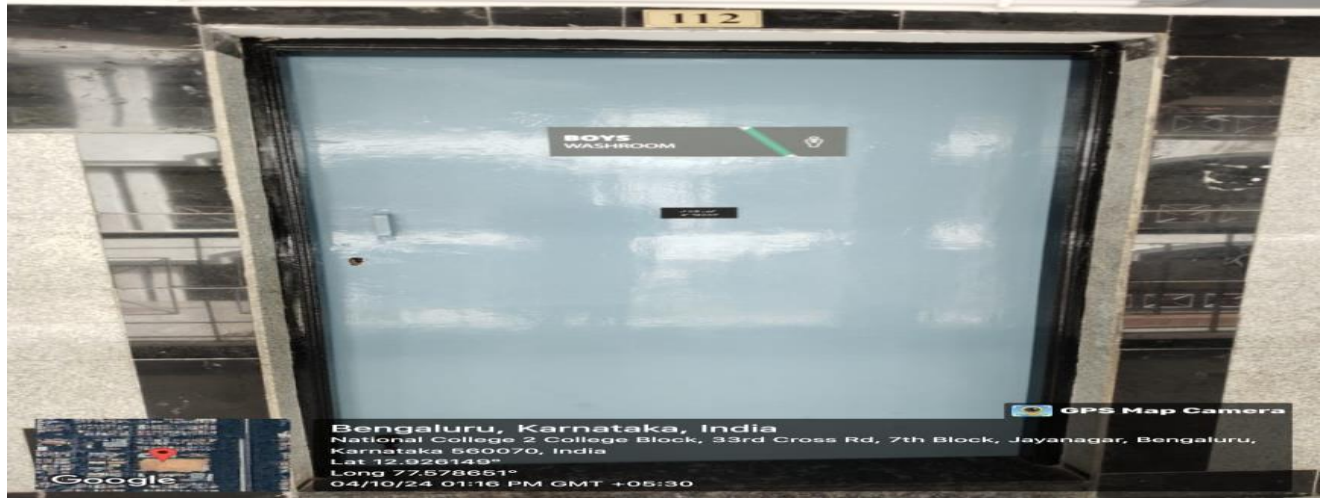
27/2, 33rd Cross Rd, Block 7, Jayanagar, Bengaluru, Karnataka 560041, India

Lat 12.926102°

Long 77.578329°

27/07/24 02:17 PM GMT +05:30

**Open Auditorium (Quadrangle)**



**Rest Room - Boys Girls**







**Bengaluru, Karnataka, India**  
National College 2 College Block, 33rd Cross Rd, 7th Block,  
Jayanagar, Bengaluru, Karnataka 560070, India  
Lat 12.926029°  
Long 77.578745°  
27/07/24 02:19 PM GMT +05:30

GPS Map Camera



**Bengaluru, Karnataka, India**  
No.27/2, 2nd Main, National College 2 College Block, 33rd Cross Rd, 7th Block,  
Jayanagar, Bengaluru, Karnataka 560070, India  
Lat 12.926167°  
Long 77.578539°  
27/07/24 02:48 PM GMT +05:30

GPS Map Camera



### Rest Room - Girls





**Bengaluru, Karnataka, India**  
No.27/2, 2nd Main, city college Jayanagar, 33rd Cross Rd, 7th Block, Jayanagar, Bengaluru,  
Karnataka 560070, India  
Lat 12.926139°  
Long 77.578658°  
29/09/24 01:17 PM GMT +05:30

GPS Map Camera








 **GPS Map Camera**

27/2, 33rd Cross Rd, Block 7, Jayanagar, Bengaluru, Karnataka 560041, India  
Lat 12.926206°  
Long 77.578792°  
29/09/24 02:46 PM GMT +05:30

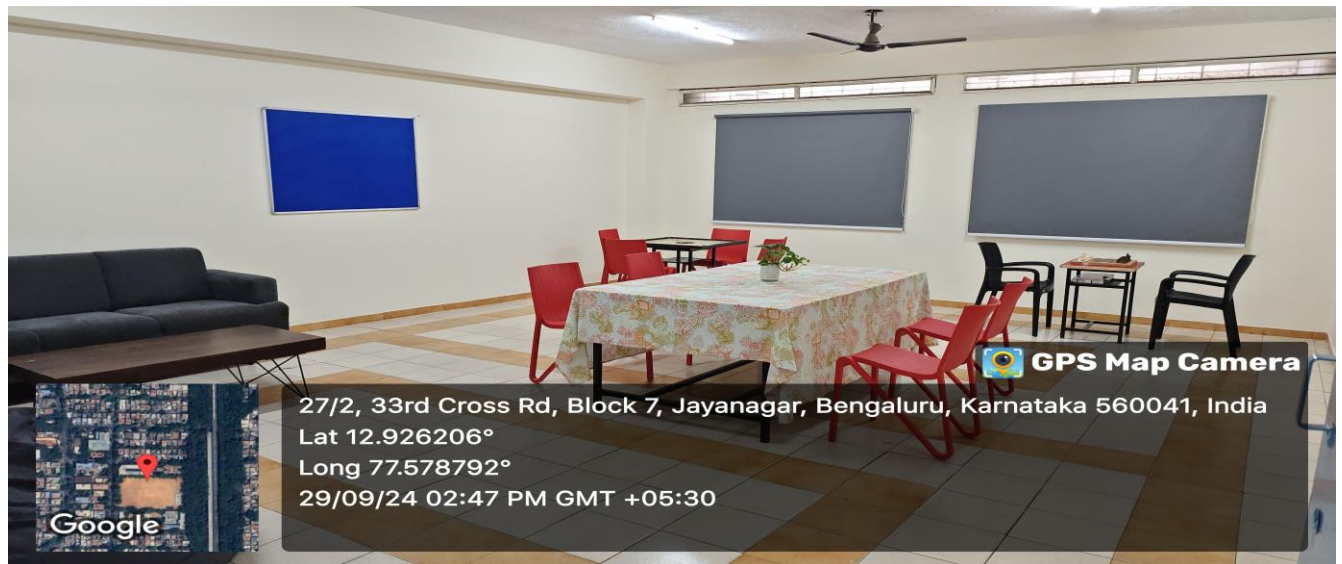


 **GPS Map Camera**

27/2, 33rd Cross Rd, Block 7, Jayanagar, Bengaluru, Karnataka 560041, India  
Lat 12.926206°  
Long 77.578792°  
29/09/24 02:46 PM GMT +05:30

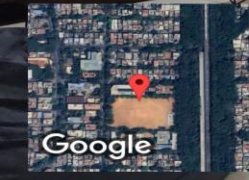


### Girls Common Room



 **GPS Map Camera**

27/2, 33rd Cross Rd, Block 7, Jayanagar, Bengaluru, Karnataka 560041, India  
Lat 12.926206°  
Long 77.578792°  
29/09/24 02:47 PM GMT +05:30







27/2, 33rd Cross Rd, Block 7, Jayanagar, Bengaluru, Karnataka 560041, India  
Lat 12.926206°  
Long 77.578792°  
29/09/24 02:48 PM GMT +05:30

GPS Map Camera



Bengaluru,KA,India  
33rd Cross Road, Jayanagar, Bengaluru,  
560070, KA, India  
Lat 12.925899, Long 77.578435  
09/29/2024 01:20 PM GMT+05:30  
Note : Captured by GPS Map Camera

GPS Map Camera

Boys - Common Room



Bengaluru, Karnataka, India  
WHGH+G76, 2nd Main Rd, 7th Block, Jayanagar, Bengaluru, Karnataka  
560070, India  
Lat 12.926393°  
Long 77.57811°  
27/07/24 02:34 PM GMT +05:30

GPS Map Camera

Swamyam and Mocc Centre





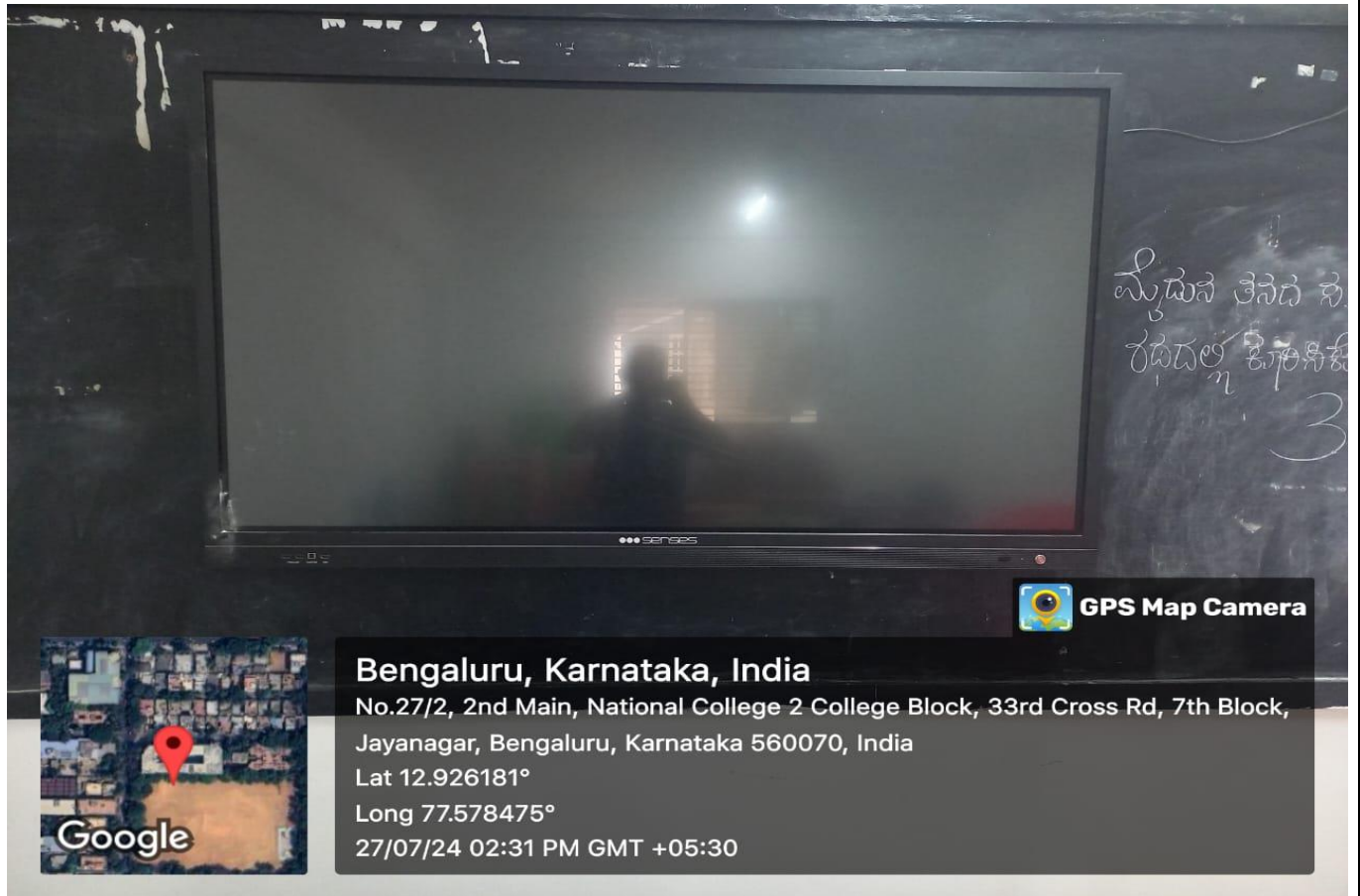
**Bengaluru, Karnataka, India**

No.27/2, 2nd Main, National College 2 College Block, 33rd Cross Rd, 7th Block, Jayanagar, Bengaluru, Karnataka 560070, India

Lat 12.926181°

Long 77.578475°

27/07/24 02:31 PM GMT +05:30



**Bengaluru, Karnataka, India**

No.27/2, 2nd Main, National College 2 College Block, 33rd Cross Rd, 7th Block, Jayanagar, Bengaluru, Karnataka 560070, India

Lat 12.926181°

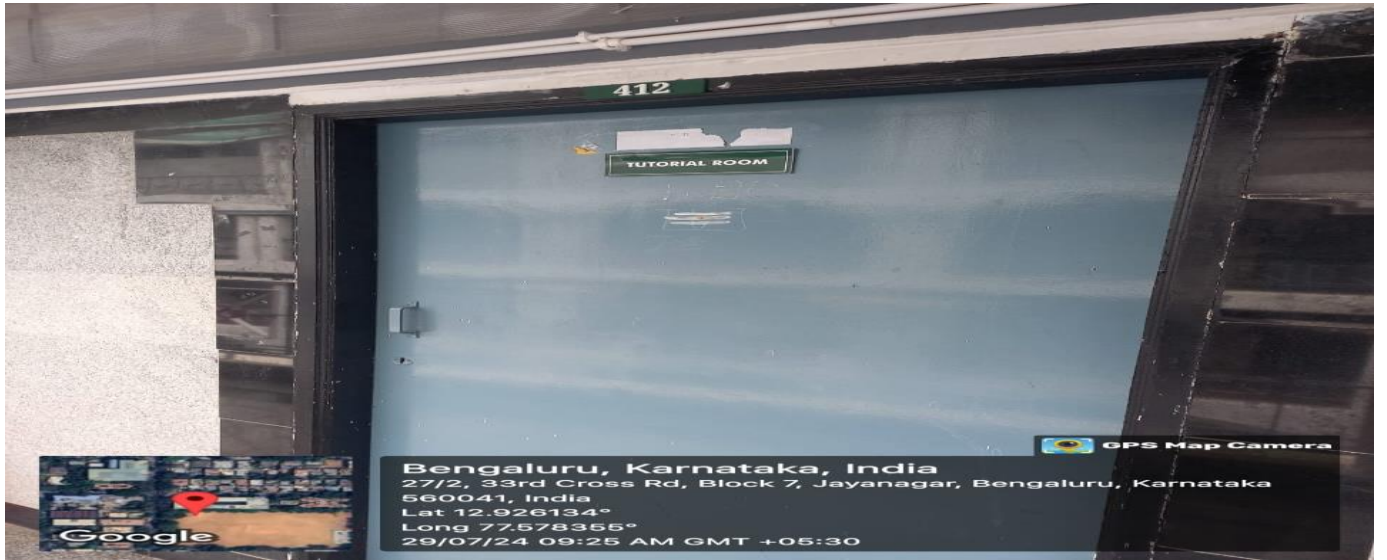
Long 77.578475°

27/07/24 02:31 PM GMT +05:30

**Smart Class Room**

*Jnec*  
Principal  
CITY COLLEGE  
Jayanagar, Bangalore - 79





Tutorial Room

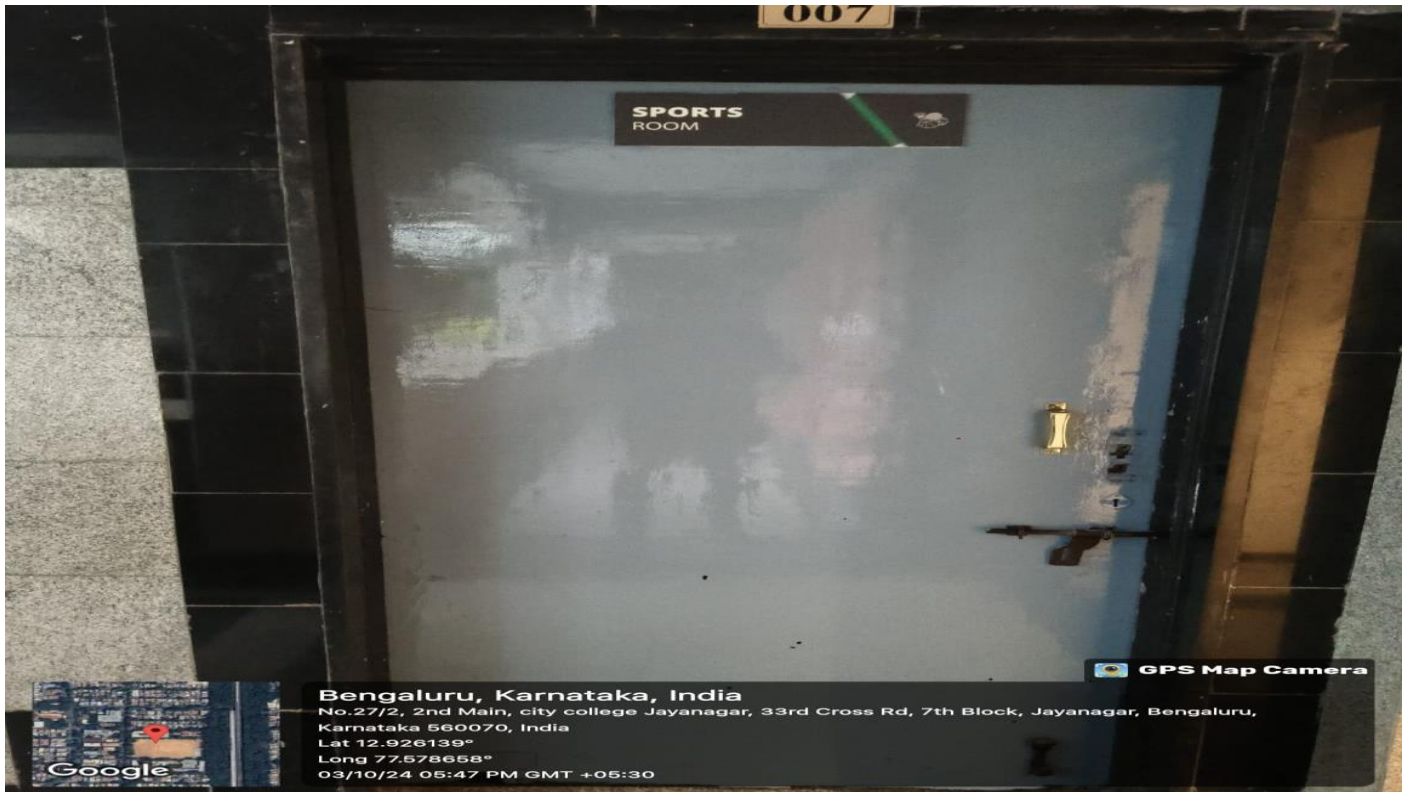
*Janeer*  
Principal  
CITY COLLEGE  
Jayanagar, Bangalore - 79

# SPORTS FACILITIES

  
Principal  
CITY COLLEGE  
Jayanagar, Bangalore - 79



## SPORTS FACILITIES

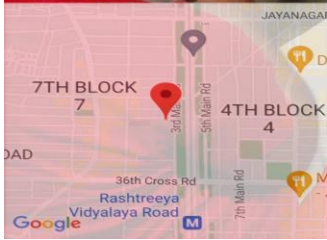


Sports Room

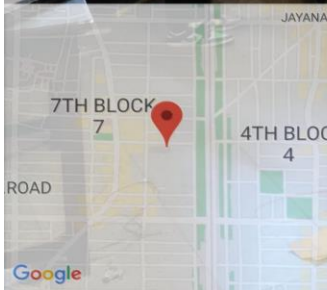




22-Nov-2023 3:41:27 pm  
185° S  
198 33rd Cross Road  
Jayanagar  
Bengaluru  
Bangalore Division  
Karnataka  
Altitude:899.9m  
Speed:3.7km/h  
Index number: 6



22-Nov-2023 3:39:38 pm  
121° SE  
235 32nd Cross Road  
Jayanagar  
Bengaluru  
Bangalore Division  
Karnataka  
Altitude:860.9m  
Index number: 1

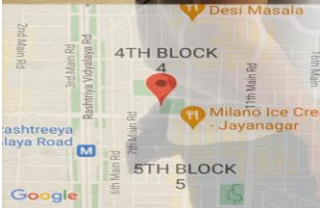


**Indoor Games – Carrom, Chess and Table Tennis**

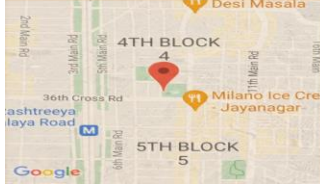





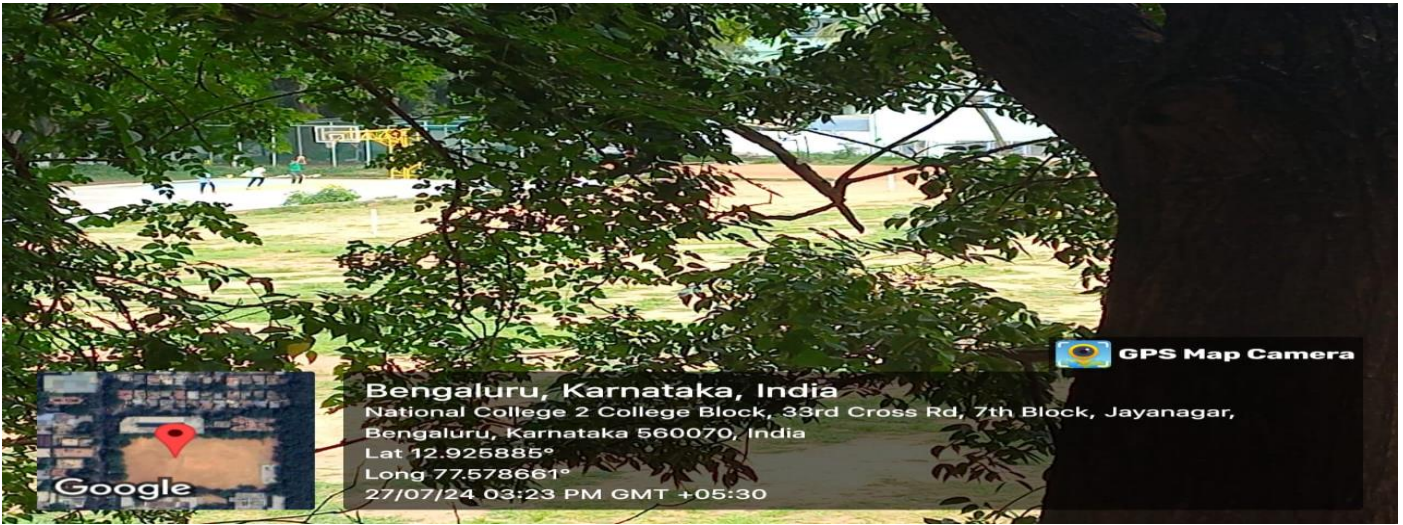
21 Dec 2023 9:00:40 am  
 75° E  
 290/10 8th D Main Road  
 Jayanagar  
 Bengaluru  
 Bangalore Division  
 Karnataka  
 Altitude:831.6m  
 Speed:0.0km/h  
 Index number: 106



21 Dec 2023 9:42:35 am  
 44° NE  
 290/10 8th D Main Road  
 Jayanagar  
 Bengaluru  
 Bangalore Division  
 Karnataka  
 Altitude:830.2m  
 Speed:0.0km/h  
 Index number: 110








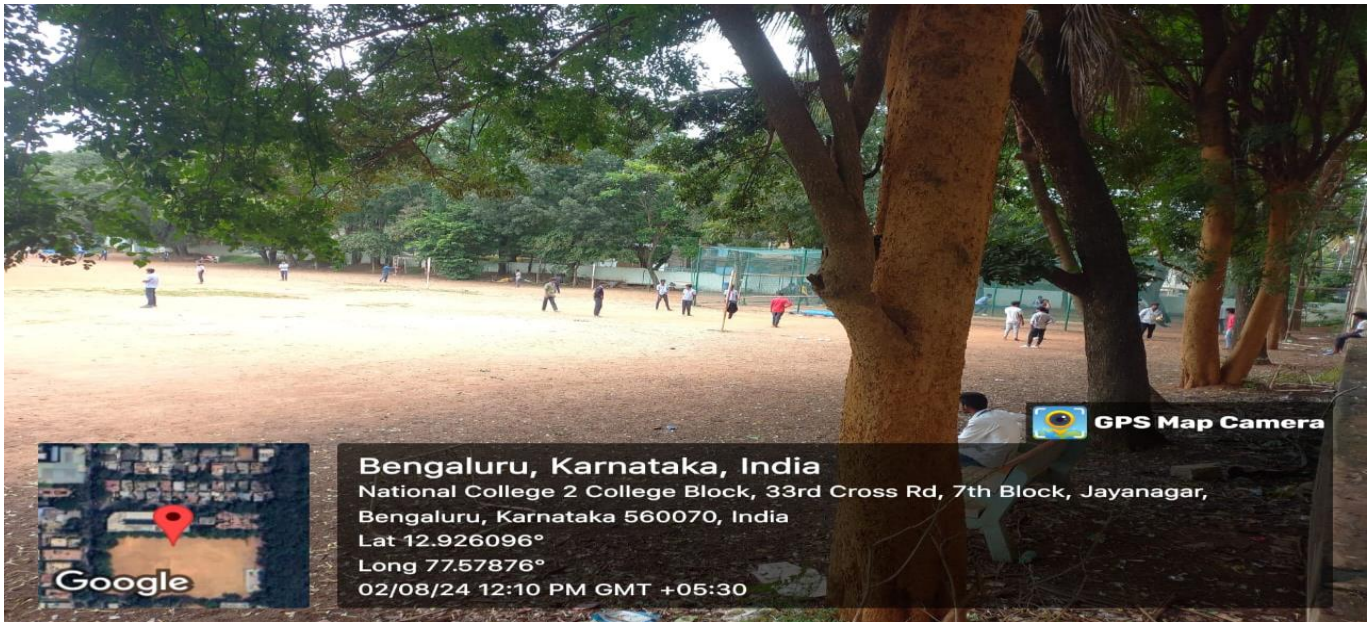
 **GPS Map Camera**

**Bengaluru, Karnataka, India**  
National College 2 College Block, 33rd Cross Rd, 7th Block, Jayanagar,  
Bengaluru, Karnataka 560070, India  
Lat 12.925885°  
Long 77.578661°  
27/07/24 03:23 PM GMT +05:30



 **GPS Map Camera**

**Bengaluru, Karnataka, India**  
National College 2 College Block, 33rd Cross Rd, 7th Block, Jayanagar,  
Bengaluru, Karnataka 560070, India  
Lat 12.926057°  
Long 77.578609°  
02/08/24 12:10 PM GMT +05:30



 **GPS Map Camera**

**Bengaluru, Karnataka, India**  
National College 2 College Block, 33rd Cross Rd, 7th Block, Jayanagar,  
Bengaluru, Karnataka 560070, India  
Lat 12.926096°  
Long 77.57876°  
02/08/24 12:10 PM GMT +05:30





**Outdoor Games-Cricket, Basket Ball, Volley Ball and Foot Ball**

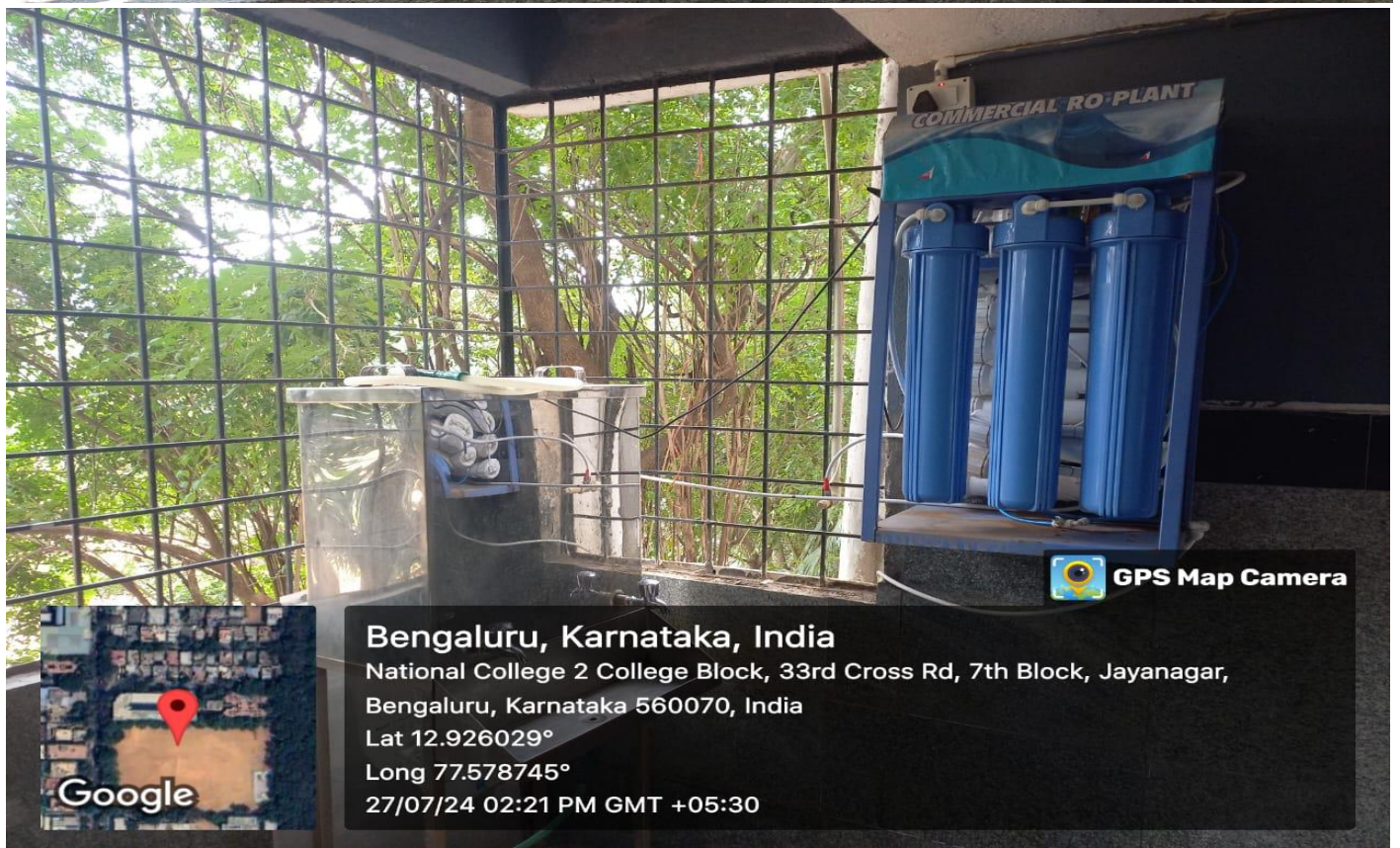
# **OTHER FACILITIES**

## OTHER FACILITIES



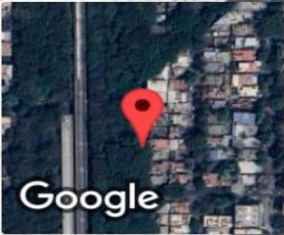
Lift Facilities





## Drinking Water Facilities-RO






**Bengaluru, Karnataka, India**


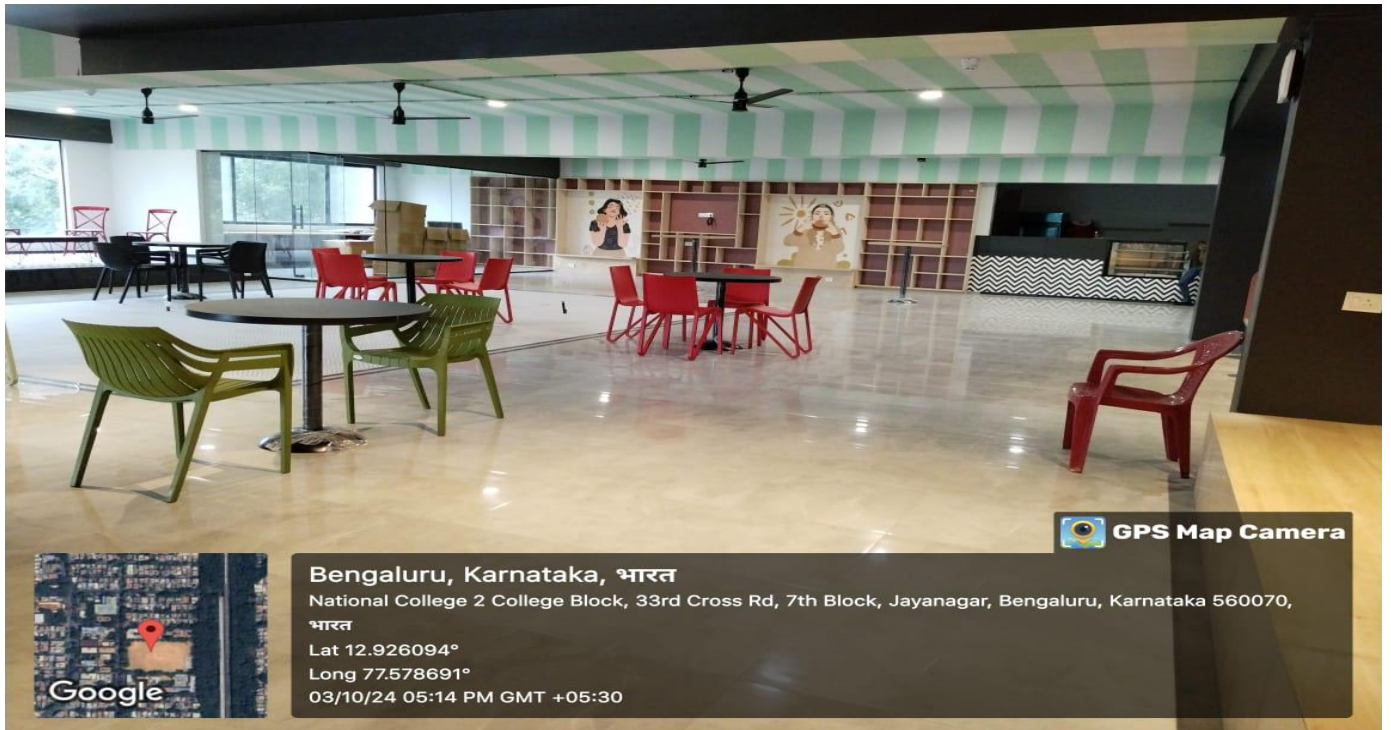
180, 5th Main Rd, 4th Block, Jayanagar, Bengaluru, Karnataka 560011, India

Lat 12.927157°

Long 77.580748°

29/07/24 09:30 AM GMT +05:30

 **GPS Map Camera**




**Bengaluru, Karnataka, भारत**

National College 2 College Block, 33rd Cross Rd, 7th Block, Jayanagar, Bengaluru, Karnataka 560070, भारत


Lat 12.926094°

Long 77.578691°

03/10/24 05:14 PM GMT +05:30

 **GPS Map Camera**



 GPS Map Camera



**Bengaluru, Karnataka, भारत**

National College 2 College Block, 33rd Cross Rd, 7th Block, Jayanagar, Bengaluru, Karnataka 560070, भारत

Lat 12.926094°

Long 77.578691°

03/10/24 05:14 PM GMT +05:30



 GPS Map Camera



**Bengaluru, Karnataka, भारत**

National College 2 College Block, 33rd Cross Rd, 7th Block, Jayanagar, Bengaluru, Karnataka 560070, भारत

Lat 12.926094°


Long 77.578693°

03/10/24 05:15 PM GMT +05:30

## Canteen Facilities

  
Principal  
CITY COLLEGE  
Jayanagar, Bangalore - 70





**Health Care Centre**





Yoga Centre

*Anne*  
Principal  
CITY COLLEGE  
Jayanagar, Bangalore - 79






**Bengaluru, Karnataka, India**  
No.27/2, 2nd Main, National College 2 College Block, 33rd Cross Rd, 7th Block, Jayanagar, Bengaluru, Karnataka 560070, India  
Lat 12.926191°  
Long 77.5785°  
02/08/24 12:26 PM GMT +05:30



**Bengaluru, Karnataka, India**  
New Horizon College of Engineering, Outer Ring Road, Near Marathalli, Bellandur Main Road, Kamatappa Layout, Kallabommanahalli, Kallabommanahalli, Bengaluru, Karnataka 560022, India  
Lat N 12° 58' 2.408"  
Long E 77° 42' 34.9234"  
11/03/23 01:33 PM

**Gymnasium**



### CCTV Surveillance






**Transport Facilities**



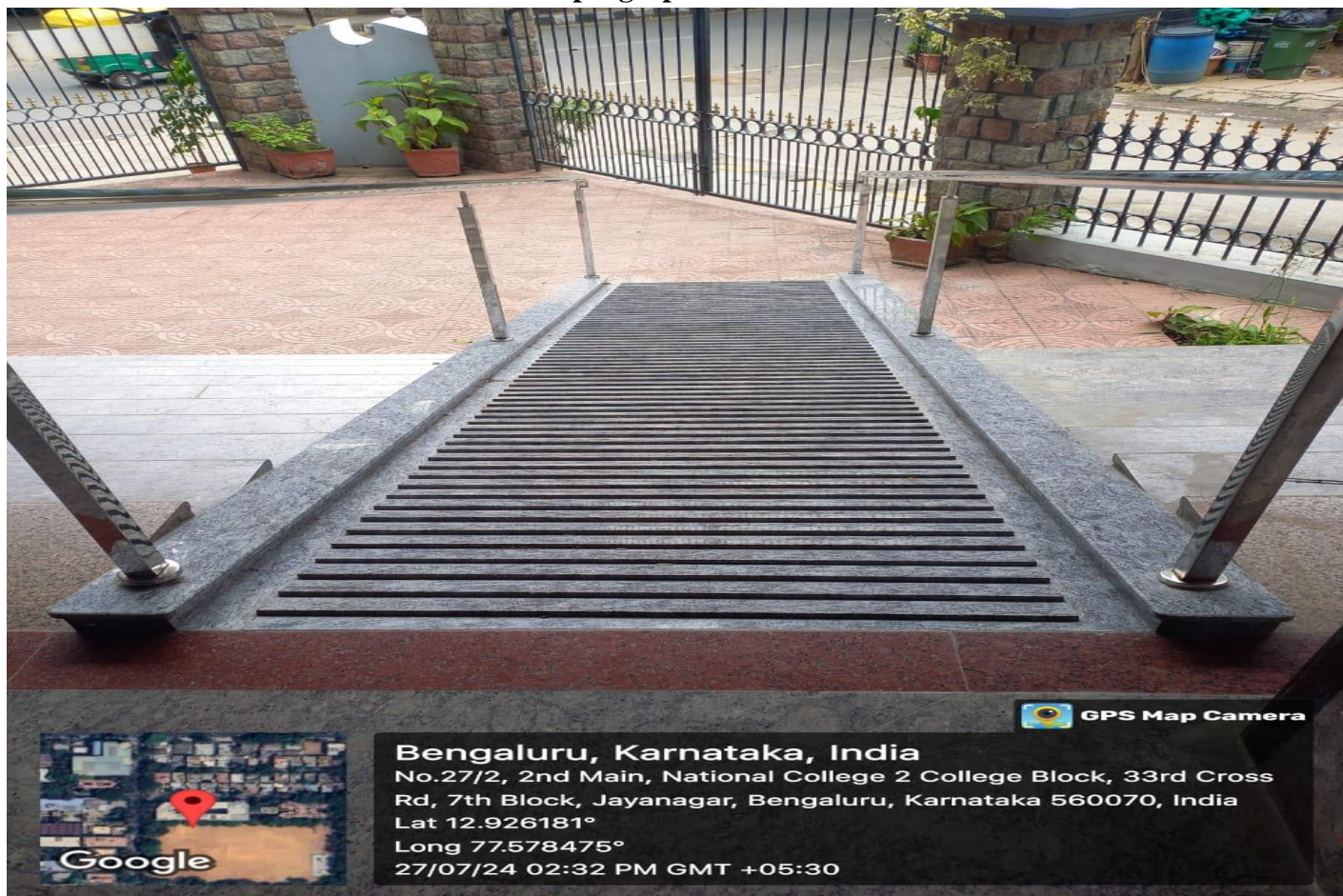
**Fire Extinguishers**





**Bengaluru, Karnataka, India**  
206, 33rd Cross Rd, near City College Jayanagar, 7th Block, Jayanagar,  
Bengaluru, Karnataka 560070, India  
Lat 12.926311°  
Long 77.578494°  
27/07/24 02:25 PM GMT +05:30

### Reprographic Centre

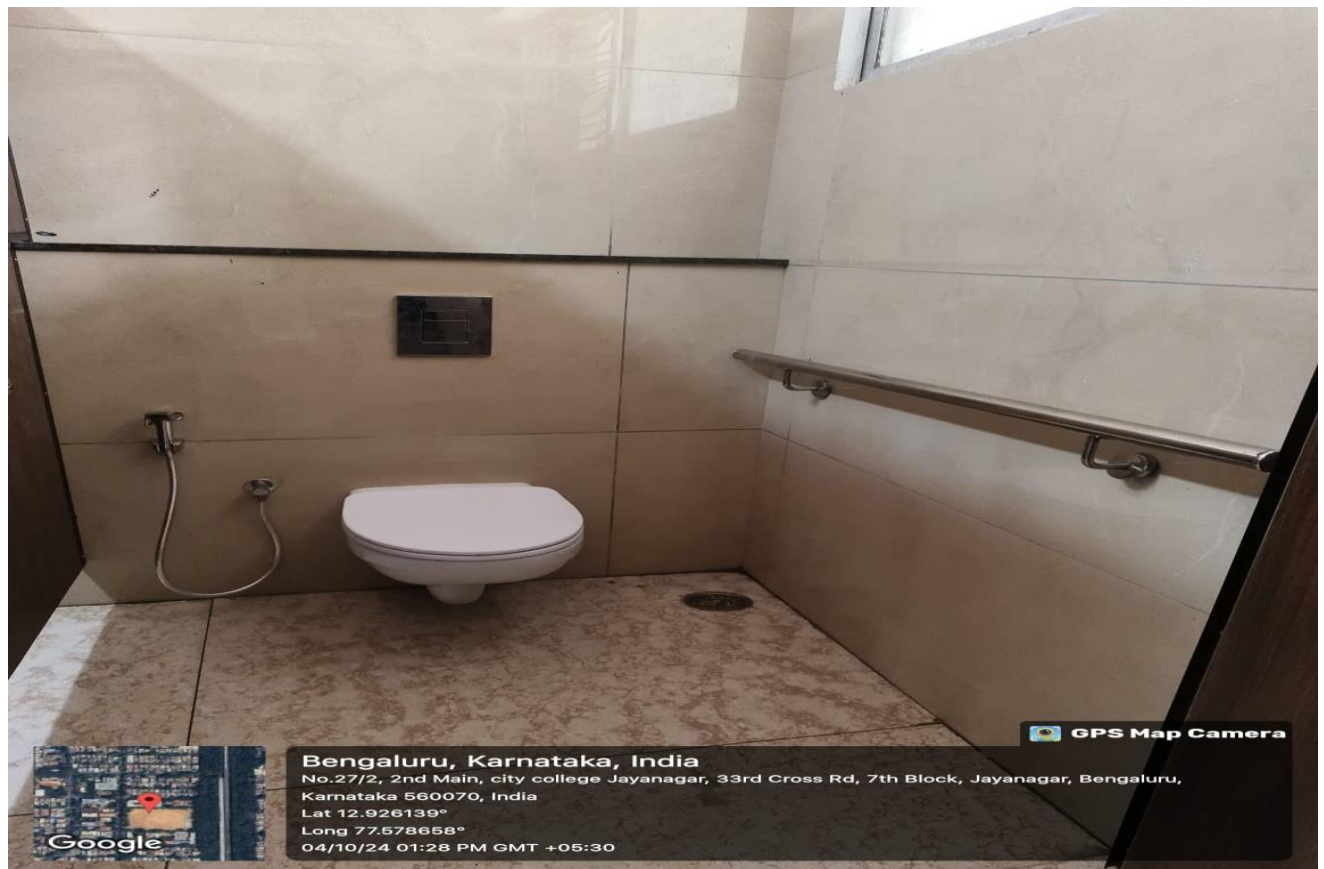
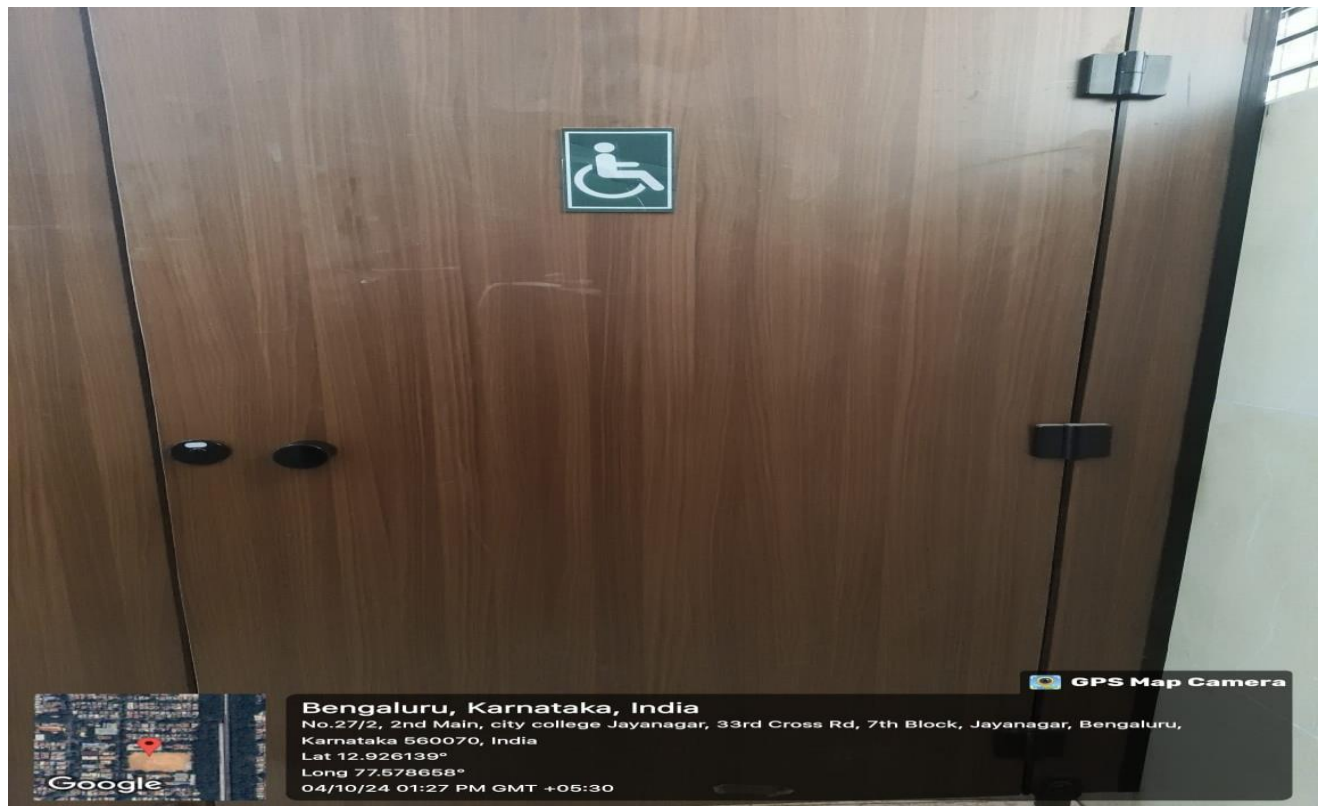


**Bengaluru, Karnataka, India**  
No.27/2, 2nd Main, National College 2 College Block, 33rd Cross  
Rd, 7th Block, Jayanagar, Bengaluru, Karnataka 560070, India  
Lat 12.926181°  
Long 77.578475°  
27/07/24 02:32 PM GMT +05:30

### Ramp Facilities

*Jnec*  
Principal  
CITY COLLEGE  
Jayanagar, Bangalore - 70





**Physically Challenged Restroom**

*Jayee*  
Principal  
CITY COLLEGE  
Jayanagar, Bangalore - 70



**Wheel Chair facility**

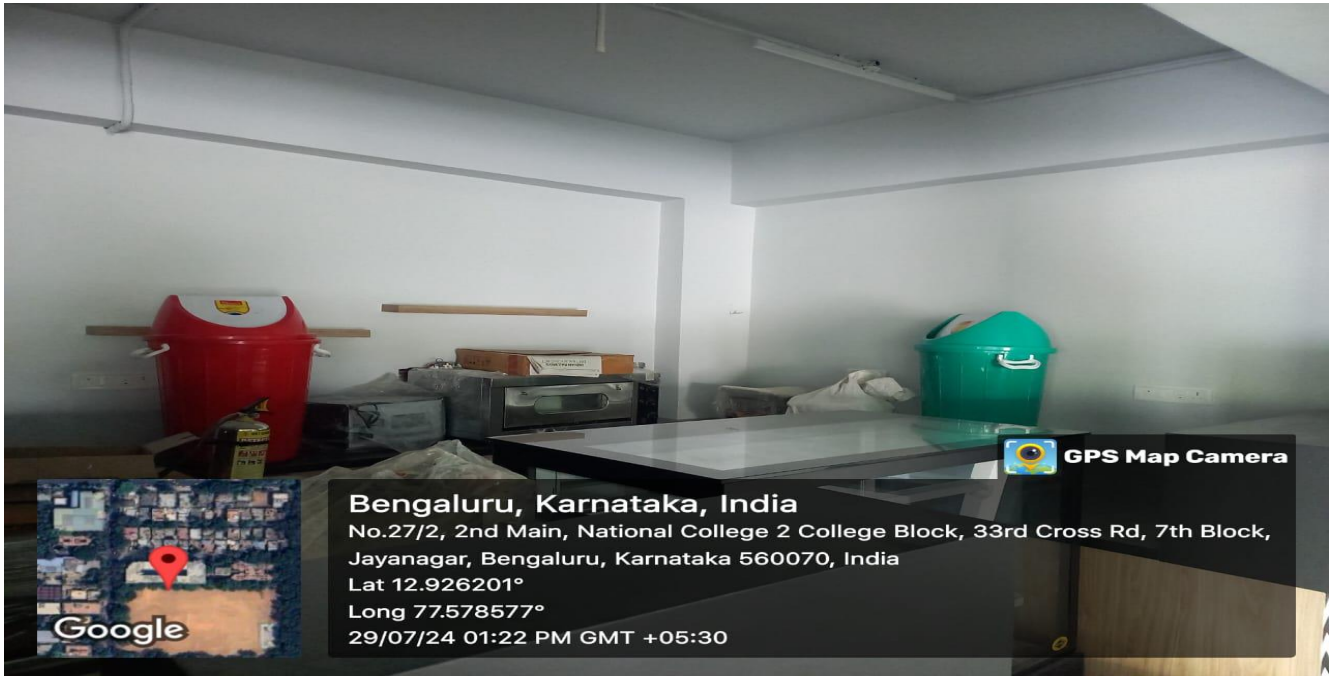


**Security Office**



**Rainwater Harvesting**





**Waste Segregation**



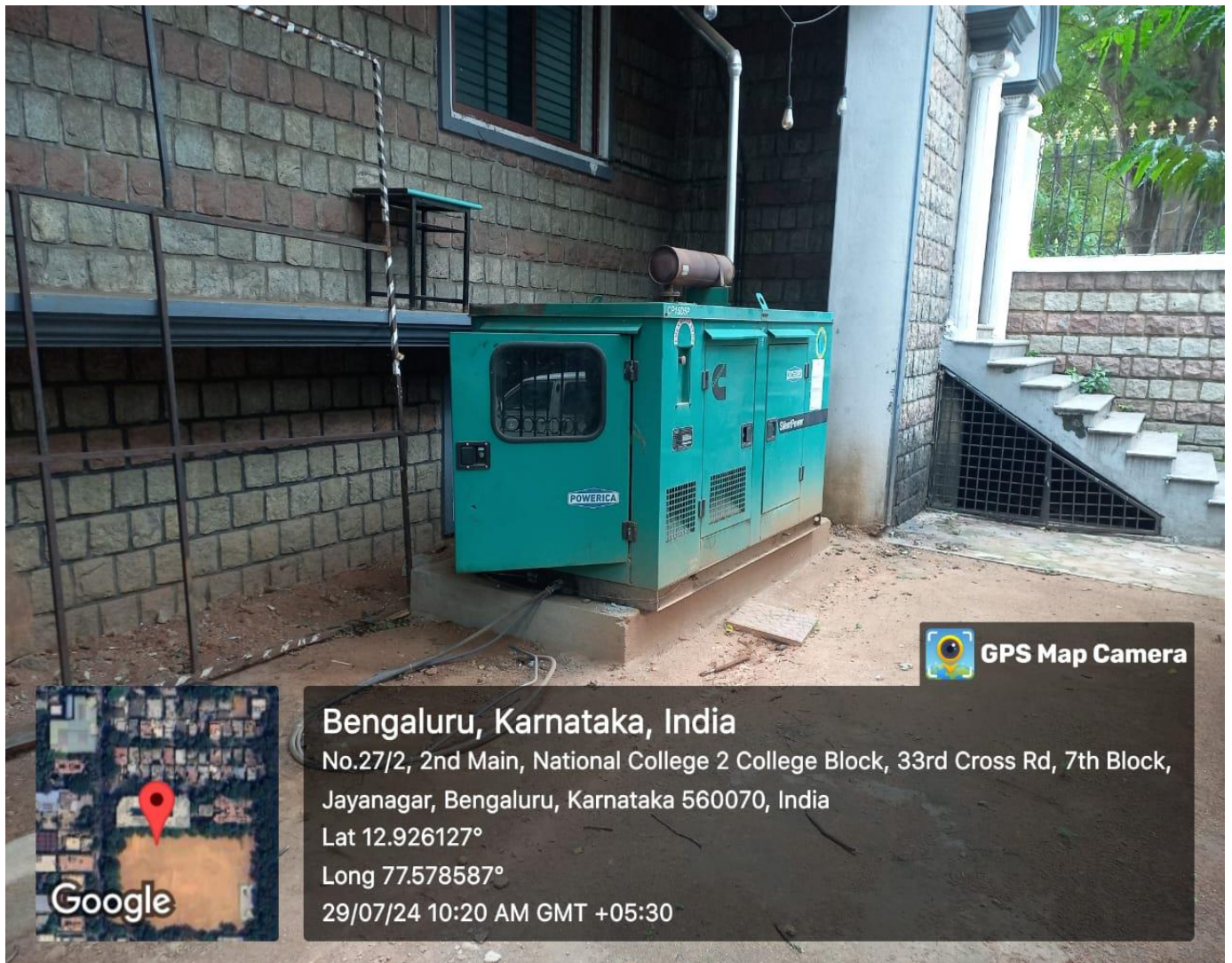
**Solar Panel (Installation Phase)**





**Bengaluru, Karnataka, India**  
208, 33rd Cross Rd, near City College Jayanagar, 7th Block, Jayanagar,  
Bengaluru, Karnataka 560070, India  
Lat 12.926507°  
Long 77.578075°  
27/07/24 02:33 PM GMT +05:30

**Lawn Area**



**Bengaluru, Karnataka, India**  
No.27/2, 2nd Main, National College 2 College Block, 33rd Cross Rd, 7th Block,  
Jayanagar, Bengaluru, Karnataka 560070, India  
Lat 12.926127°  
Long 77.578587°  
29/07/24 10:20 AM GMT +05:30

**Diesel Generator (15kva)**